TACAN RWY 29

TACAN OKB Chan 65	APCH CRS 280°	Rwy ldg 11,483 THRE 5872 Arpt Elev 5877

AL-1190 [USAF]

KABUL INTL (OAKB)

* When ALS inop, increase CAT A vis to 2000m, CAT B vis to 2400m, CAT CDE vis to 4800m.
** Circling not authorized S of Rwy 11-29. Night operations not authorized for Rwy 11.

ALSF-1 (A1)

† MISSED APPROACH: Climb to 12,000 OKB R-280/7 DME, then turn right to OKB TACAN, cross OKB at or above 11,200, then proceed outbound on OKB R-190/10 DME and hold.

ATIS	KABUL APP CON	BAGRAM APP CON	KABUL TOWER	GND CON
130.15	131.6 360.6	133.35 379.3	129.4 284.275 134.5	120.30

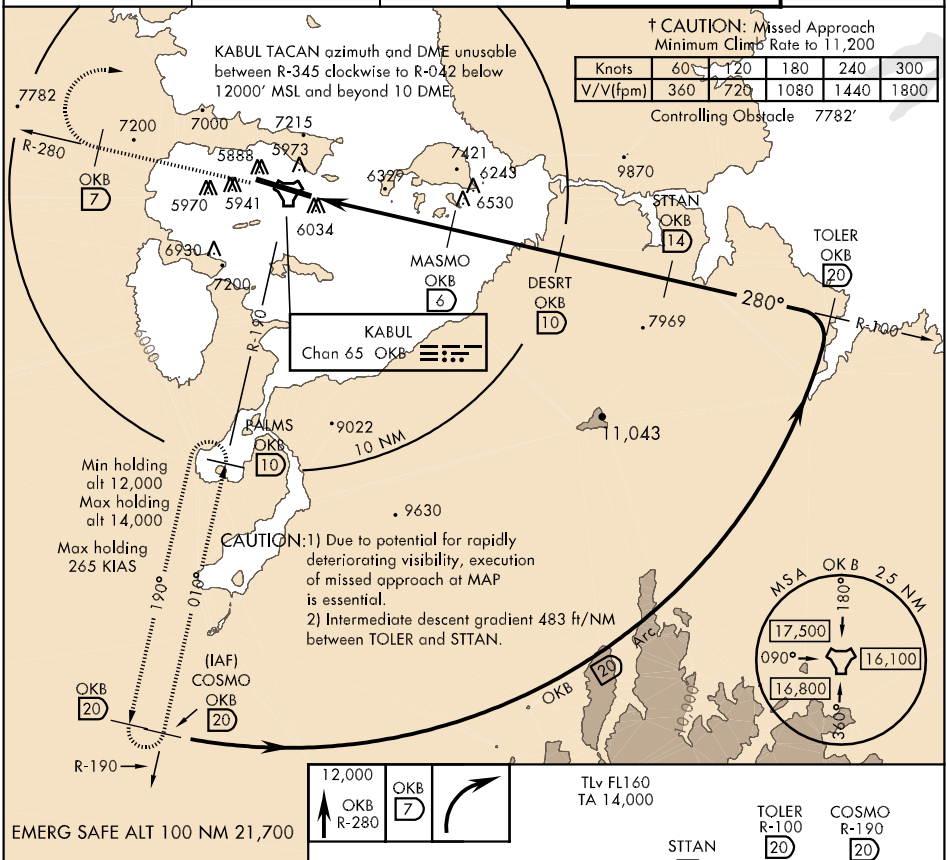

† CAUTION: Missed Approach Minimum Climb Rate to 11,200

Knots	60	120	180	240	300
V/V(fpm)	360	720	1080	1440	1800

Controlling Obstacle 7782′

EMERG SAFE ALT 100 NM 21,700

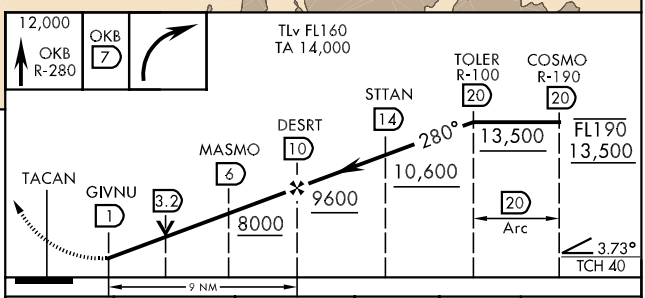

ELEV 5877

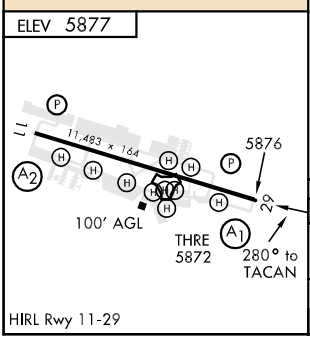

HIRL Rwy 11-29

CATEGORY	A	B	C	D	E
S-29 *	6900-1200m 1023 (1100-1200m)	6900-1600m 1023 (1100-1600m)	6900-4000m 1023 (1100-4000m)		
CIRCLING**	7080-2000m 1203 (1300-2000m)	7300-2400m 1423 (1500-2400m)	7540-4800m 1663 (1700-4800m)		7580-4800m 1703 (1800-4800m)

Effective 14 JAN 2010 - 11 FEB 2010